



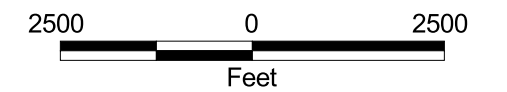


Highlands Ranch Open Space Conservation Area

Map 7
Wildlife Movement with
Recreation and
Public Facilities Areas

Legend

-  Probable Movement Areas
-  Roads
-  Intermittent Drainage Ways
-  20ft Contours
-  Wetlands
(Source: USFS National Wetland Inventory)
-  Recreation Areas
- A Golf Course
- B Active Recreation/Education/
Cultural Areas
- C Regional Park
- D Active Recreation/Education/
Cultural Areas
- E Active Recreation/Education/
Cultural Areas
- F Active Recreation/Education/
Cultural Areas
- G Cultural Education Area
- H Playing Fields
- I Driver Training Area
- J Law Enforcement Training



Science Applications International Corporation
Hellmund Associates

Base Map Source:
USGS 7.5 Minute Quads
Highlands Ranch, Sedalia, 1965, Revised 1994.

M:/OSCA/Projects/Highlands.apr
Printed - 05/21/02

